













# 25 MILE RIDE MAP

-  Start/Finish
-  Peninsula Century Route
-  Rest Stops
-  Hiking Trails
-  Kayak Launch Areas
-  County/State Parks
-  Boat Ramp
-  Lighthouse
-  Public Restroom
-  Shipwreck
-  Historical Marker
-  Airport



September 19, 2015

# PENINSULA CENTURY

FALL CHALLENGE • SISTER BAY

The 25 Mile will start with a rollout at 9:00 am.

All routes are marked with orange directional lines and directional signs.

All riders must have number affixed to top tube of bicycle to use rest stops.

## BIKER SAFETY

While all five courses have been designed to follow Door County's less-travelled back roads, the routes will not be closed to traffic. All bikers should follow the rules of the road, including stopping at stop signs and riding single file on the right side of the road. It is recommended to wear a helmet when bicycling, and please carry an I.D. in case of emergency.

All routes for the Peninsula Century follow regular state, county and local roadways and are used by automobiles, trucks, buses, bicycles, motorcycles and farm machinery; they have no special provisions for bicyclists. Bicyclists participating in the Peninsula Century, using the map and the marked route, assume the responsibilities and risks for their own safety when cycling.

The bicycle is classified as a vehicle under Wisconsin state law (WI Statute 346.02 (4)) and has the same Rights AND RESPONSIBILITIES as motor vehicles, including the right to use public roads unless specifically prohibited. The safety of bicycling depends on the conscientious efforts of bicyclists and motorists to obey traffic laws and act with mutual consideration when sharing the roadway.

## REST STOP WINDOWS

(Mechanics will be available at all rest stops.)

**WICKMAN HOUSE, ELLISON BAY** (mile 9): 8:30 am - 3:10 pm

**POST RIDE MEAL** Served from 10:30 am - 5 pm

## SAG WAGON

Experienced bike mechanics will be available to assist with repairs along the course. It is recommended to ride with a cell phone along the route, in case of emergency or the need for mechanical assistance from the Sag Wagon; however, your cell phone may not work at all locations along the route.

**SAG DISPATCH:** Call Freddie Bexell at 920-421-0848

**EMERGENCY:** 911

# 25 MILE TURN BY TURN

TURN	ONTO STREET	AT MILE	CONTINUE FOR
Start	Mill Road		
Turn Right	Woodcrest Road	0.4	0.6
Turn Left	Plateau Road	1	1
Turn Left	Old Stage Road	2	0.5
Turn Right	County Road ZZ	2.5	3
Turn Right	Waters End Road	5.5	0.5
Turn Left	Mink River Road	6	3.4
<b>REST STOP</b>	<b>Wickman House</b>	<b>9.4</b>	
Continue Straight	Mink River Road		0.1
Turn Right	Lakeview Road	9.5	0.1
Continue Straight	Across Highway 42/57 onto Garrett Bay Road	9.6	2.9
Turn Right	Garrett Bay Hill Road	12.5	0.1
Turn Left	Cottage Road	12.6	1.2
Turn Left	Highway 42/57	13.8	0.1
Stay Right	Highway 42/57	13.9	0.1
Turn Left	West Wisconsin Bay Road	14	1.5
Continue Straight	Across Highway 42/57 onto Timberline Road	15.5	2.1
Turn Right	Europe Bay Road	17.6	0.6
Turn Left	Highway 42/57	18.2	2.5
Turn Left	Lakeview Road	20.7	1.8
Turn Right	Highview Road	22.5	1
Turn Left	Old Stage Road	23.5	2.5
Turn Right	Scandia Road	26	1
Turn Left	Woodcrest Road	27	0.5
Turn Right	Mill Road	27.5	0.4
<b>Finish</b>	<b>Mill Road</b>	<b>27.9</b>	

September 19, 2015

PRESENTED BY



PREMIER SPONSORS:

TAPUAT  
KOMBUCHA

door  
COUNTY LIVING

MAJOR SPONSORS:



SUPPORTING SPONSORS: Nor Door Sport & Cyclery | Cordon Family Foundation | Rapid Performance | Markey Springs | Going Garbage

The Peninsula Century is a PENINSULA PACERS event.